












Legend

Stream Classification

-  Stream Class 1 - 4
Fish Present
-  Stream Class 5 and 6
No Fish Present
-  Not Surveyed

Barriers

-  Stream Class Limit
-  Reach Break
-  Sample Site
-  Beaver Dam
-  Cascades
-  Culverts
-  Falls
-  Rocks
-  Persistent Debris Accumulation

Fish Species

- BB Burbot
- CAS Prickley Sculpin
- CO Coho Salmon
- KO Kokanee
- LKC Lake Chub
- LSU Long Nosed Sucker
- RB Rainbow Trout
- SK Sockeye Salmon
- NF No Fish

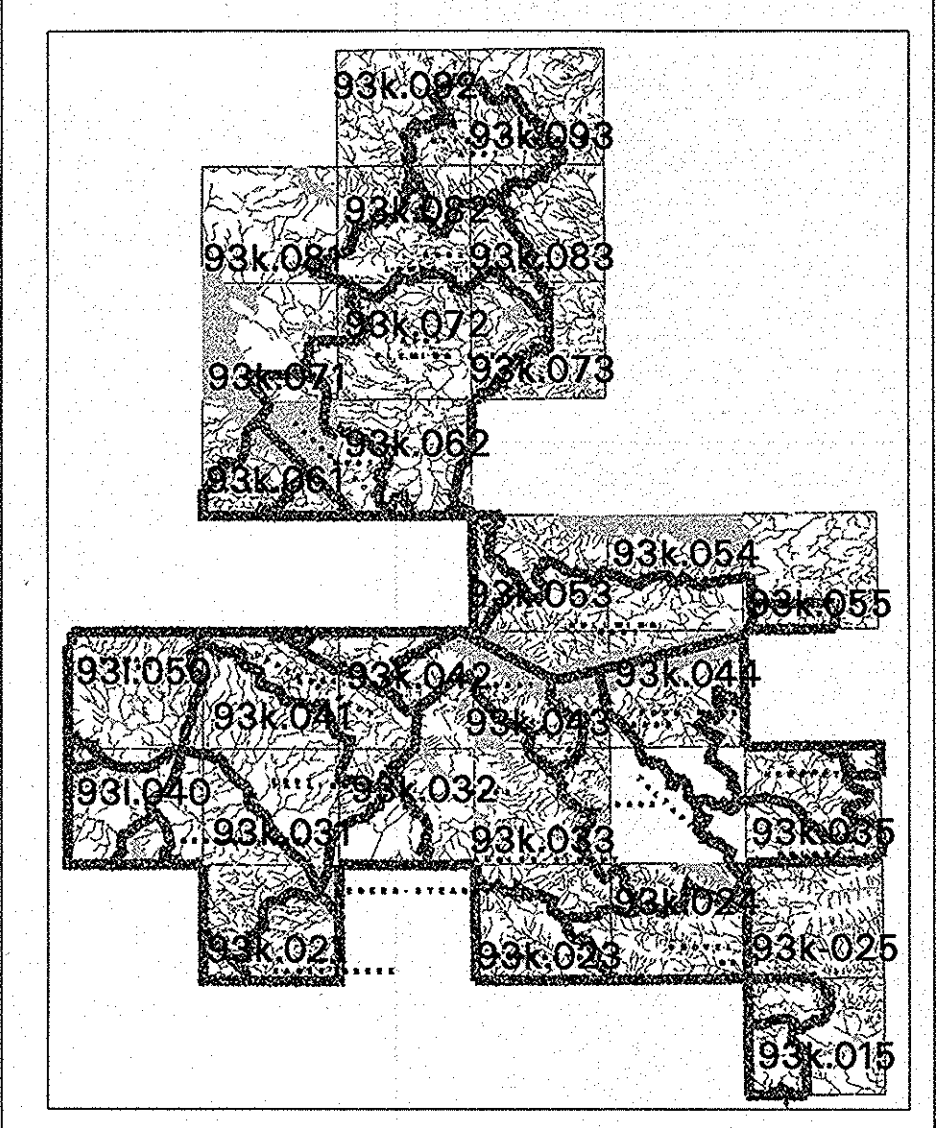
(RB) Inferred

FS Further Sampling Required

Reach & Class Labels

- ¹ Reach label
- _{S3} Class label

Scale 1:20,000



SH
180-3740-852-018-409_300
S5
S5 2 NF
S3
S3
S2 RB
S3

Projection: Albers Conic Equal Area
Datum: NAD83 ont
Central Meridian: -126.0 degrees
First standard parallel: 50.0 degrees
Second standard parallel: 58.5 degrees
Latitude of reference: 45.0 degrees
False Easting: 1000000 meters
False Northing: 0 meters

Fish & Fish Habitat Inventory

of Forest Licences A16823 & A16825, Lakes Forest District